Vr3.3F

# 2016.4.10 柏～筑波サイクリング 小貝川に沿って120キロ（復路）

CCA北部支部

| | | | | | | | | | | | |
|---|---|---|---|---|---|---|---|---|---|---|---|
| 40 | 昼食会場 | 41 | スズケン前交差点 | 42 | 椿本薬局T字路 | 43 | 八坂神社交差点 | 44 | 北条看板交差点 | 45 | 菊池電気前T字路 |
| 60.4 | 0.0 | 61.0 | 0.6 | 62.1 | 1.1 | 62.4 | 0.3 | 63.1 | 0.7 | 68.5 | 5.4 |
| | | 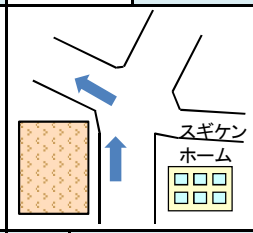  | | 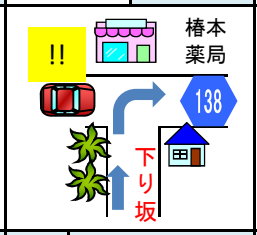  | | 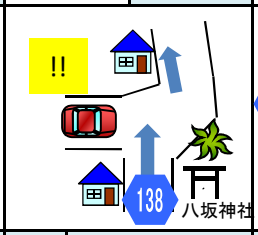  | | 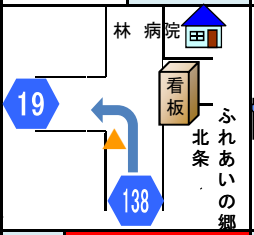  | | 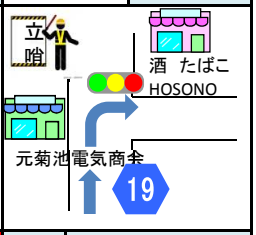  | |
| 46 | 56号線T字路 | 47 | ファミマ交差点 | 48 | 諏訪山交差点付近 | 49 | 水門やきそば前 | 50 | エイド | 51 | 大和橋 |
| 70.1 | 1.6 | 72.6 | 2.5 | 83.1 | 10.5 | 85.3 | 2.2 | 85.4 | 0.1 | 88.7 | 3.3 |
| 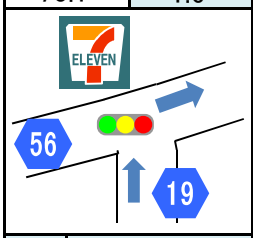  | | 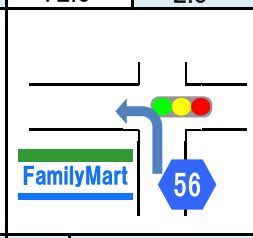  | | 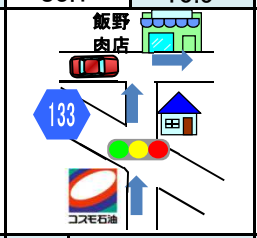  | | 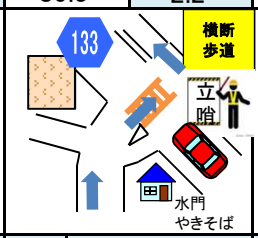  | | 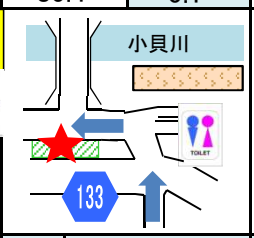  | | 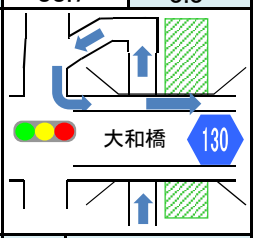  | |
| 52 | 大和橋北交差点 | 53 | 常磐自動車道付近 | 54 | 小貝川CR終点 | 55 | 古城沼交差点 | 56 | ローソン交差点 | 57 | メヒコ交差点 |
| 88.9 | 0.2 | 95.5 | 6.6 | 99.3 | 3.8 | 99.8 | 0.5 | 100.7 | 0.9 | 102.5 | 1.8 |
| 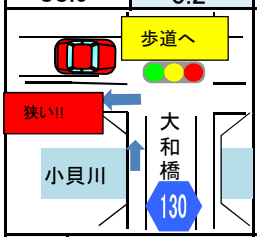  | | 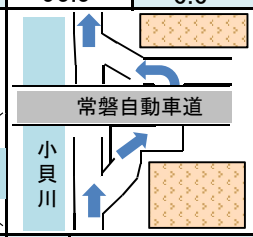  | | 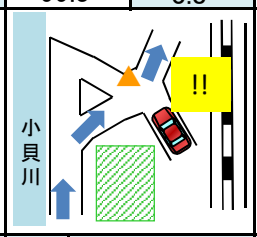  | | 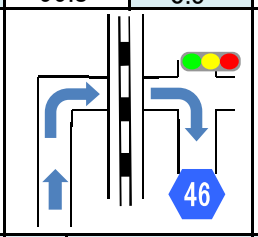  | | 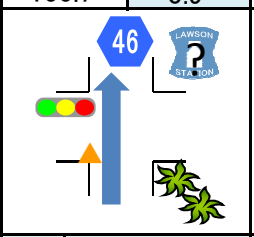  | | | |
| 58 | 旧イオン取手交差点 | 59 | 利根川CR入口 | 60 | 運河CR入口 | 61 | 運河CR終点 | 62 | 石碑 T字路 | 63 | 流通経済高前 |
| 106.1 | 3.6 | 106.6 | 0.5 | 110.2 | 3.6 | 113.0 | 2.8 | 115.1 | 2.1 | 115.8 | 0.7 |
| 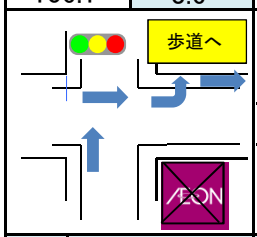  | | 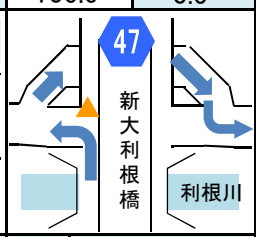  | | 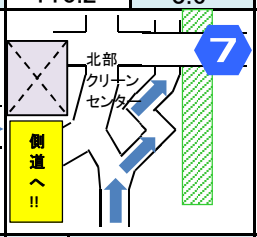  | | 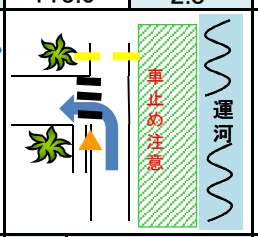  | | | | 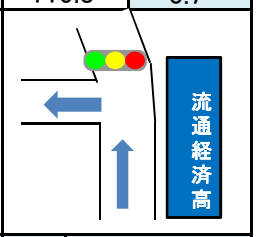  | |
| 64 | 十余二小十字路 | 65 | 東大前T字路 | 67 | 柏の葉公園T字路 | 68 | ララポート交差点 | 69 | かしわのはらっぱ | | |
| 116.9 | 1.1 | 117.3 | 0.4 | 117.5 | 0.2 | 118.1 | 0.6 | 118.4 | 0.3 | | |
| 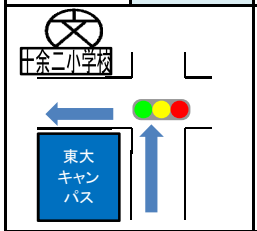  | | 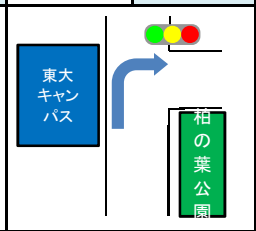  | | 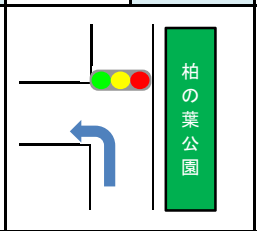  | | 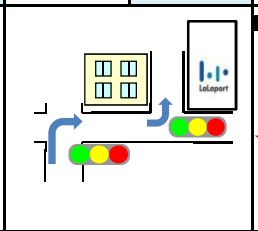  | | | | | |

| NO. | 交差点名 | 積算 | 区間 |
|---|---|---|---|
| | | | |

例

2016.03.21