Vr4.0

2015.4.12 柏～筑波サイクリング 小貝川に沿って120キロ（復路）

CCA北部支部

38	昼食会場	55.6	0.0

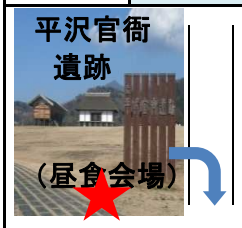

39	スズケン前交差点	56.0	0.4

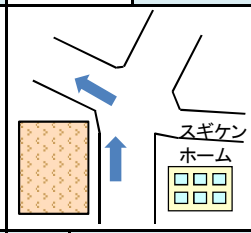

40	椿本薬局T字路	56.6	0.6

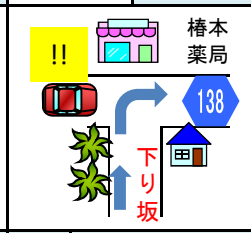

41	八坂神社交差点	56.8	0.2

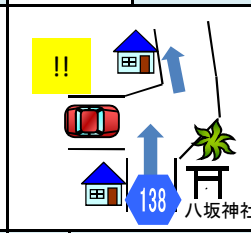

42	北条看板交差点	57.3	0.5

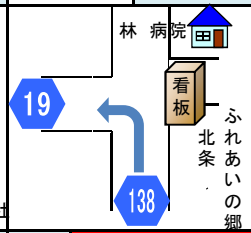

43	菊池電気前T字路	62.0	4.7

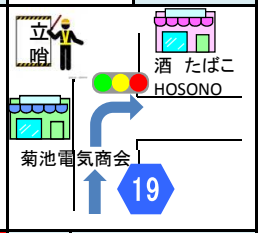

44	56号線T字路	63.6	1.6

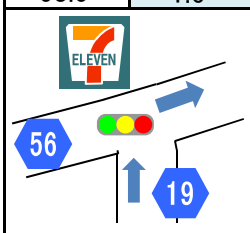

45	愛国橋CR入口	70.2	6.6

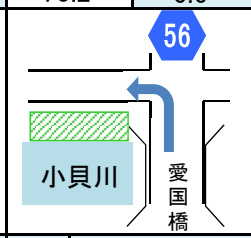

46	新福雷橋	78.9	8.7

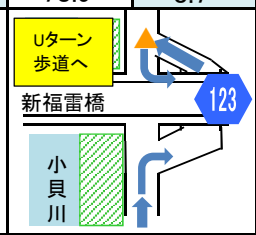

47	ファミマ先交差点	79.8	0.9

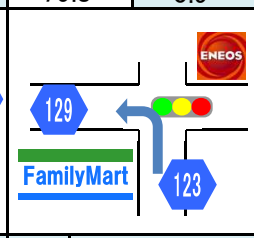

48	エイド(吉野公園)	80.0	0.2

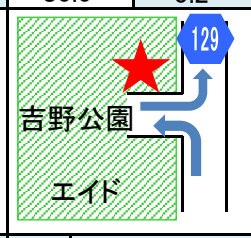

49	香取神社交差点	81.2	1.2

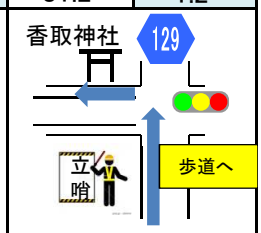

50	小貝川CR再入口	81.4	0.2

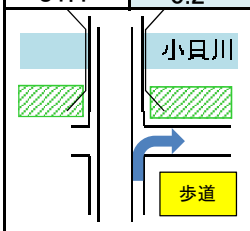

51	大和橋北	88.6	7.2

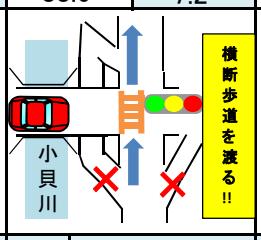

52	常磐自動車道付近	94.4	5.8

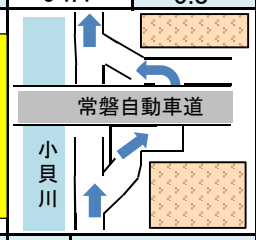

53	小貝川CR終点	97.0	2.6

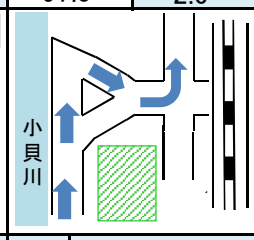

54	古城沼交差点	97.6	0.6

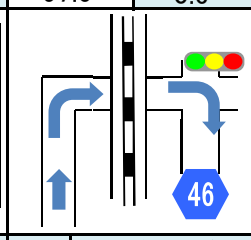

55	みずき野交差点	99.8	2.2

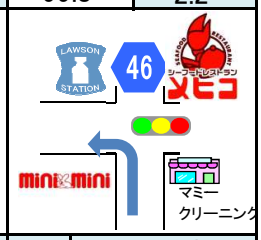

56	イオン取手交差点	104.0	4.2

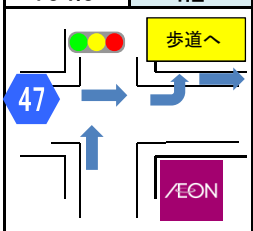

57	利根川CR入口	106.0	2.0

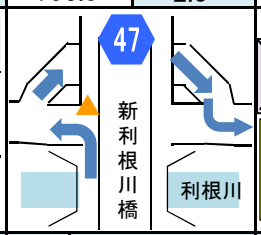

58	運河CR入口	111.8	5.8

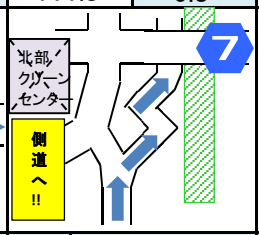

59	運河CR終点	114.5	2.7

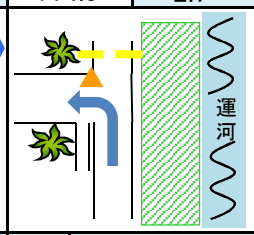

60	石碑 T字路	114.9	0.4

61	流通経済高前	116.1	1.2

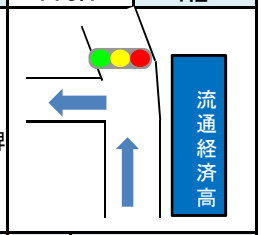

62	十余二小十字路	117.0	0.9

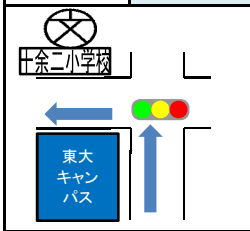

63	東大前T字路	117.7	0.7

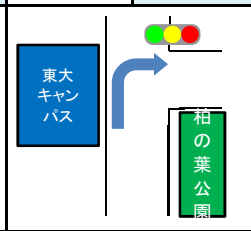

64	柏の葉公園T字路	118.2	0.5

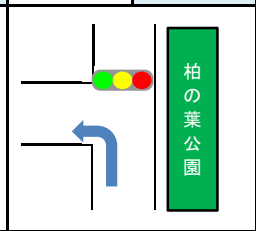

65	ララポート交差点	119.0	0.8

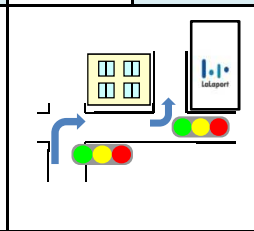

66	かしわのはらっぱ	119.5	0.5

NO.	交差点名	積算	区間

例

2015.03.17