Vr3.75

2015.4.12 柏～筑波サイクリング 小貝川に沿って120キロ（復路）

CCA北部支部

38	昼食会場	39	スズケン前交差点	40	椿本薬局T字路	41	八坂神社交差点	42	北条看板交差点	43	菊池電気前T字路
55.6	0.0	56.0	0.4	56.6	0.6	56.8	0.2	57.3	0.5	62.0	4.7

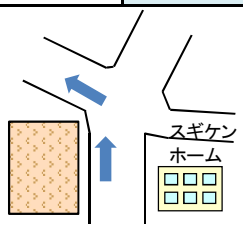

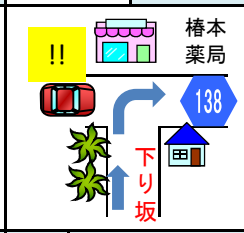

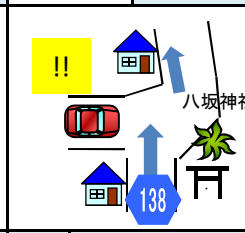

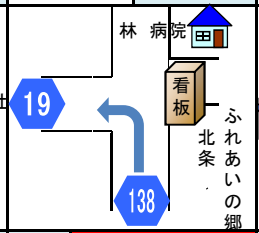

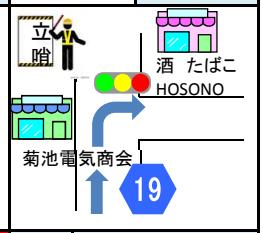

44	53号線T字路	45	愛国橋CR入口	46	新福雷橋	47	ファミマ先交差点	48	エイド(吉野公園)	49	香取神社交差点
63.6	1.6	70.2	6.6	78.9	8.7	79.8	0.9	80.0	0.2	81.2	1.2

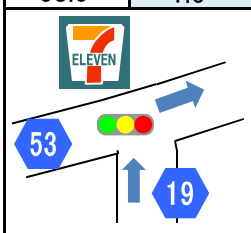

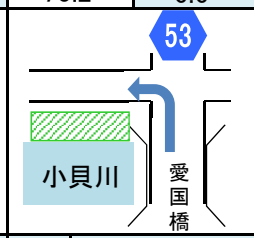

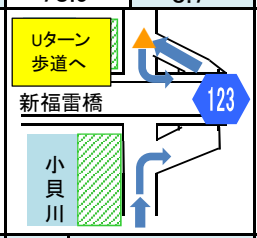

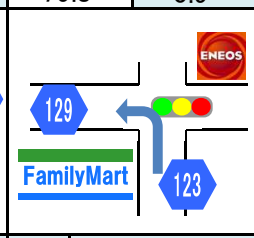

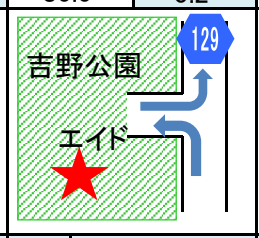

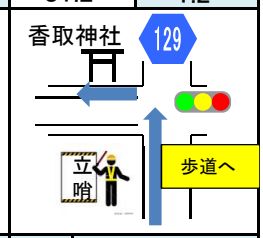

50	小貝川CR再入口	51	大和橋北	52	小貝川CR終点	53	常磐自動車道付近	54	常磐自動車道付近	55	みずき野交差点
81.4	0.2	88.6	7.2	94.4	5.8	97.0	2.6	97.6	0.6	99.8	2.2

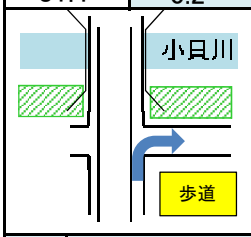

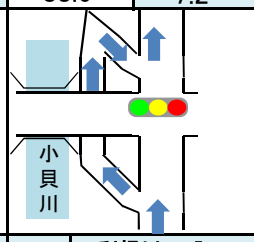

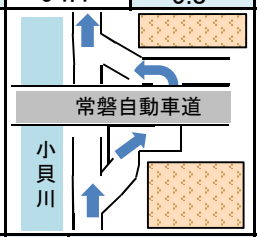

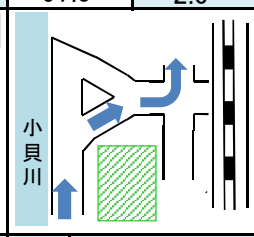

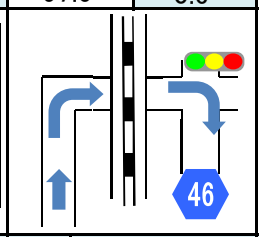

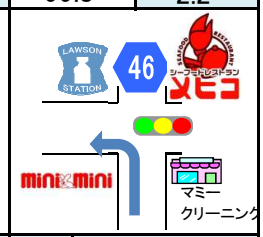

56	イオン取手交差点	57	利根川CR入口	58	運河CR入口	59	運河CR終点	60	石碑 T字路	61	流通経済高前
104.0	4.2	106.0	2.0	111.8	5.8	114.5	2.7	114.9	0.4	116.1	1.2

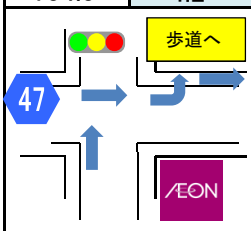

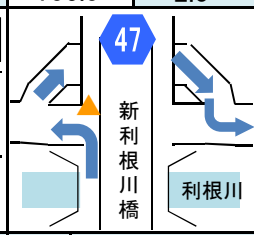

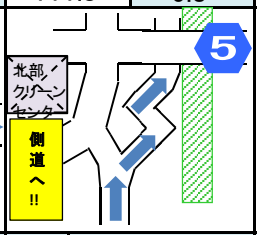

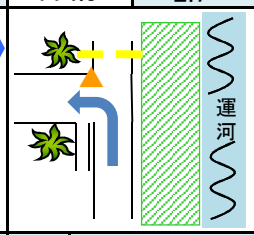

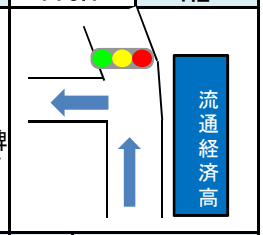

62	十余二小十字路	63	東大前T字路	64	柏の葉公園T字路	65	ララポート交差点	66	かしわのはらっぱ		
117.0	0.9	117.7	0.7	118.2	0.5	119.0	0.8	119.5	0.5		

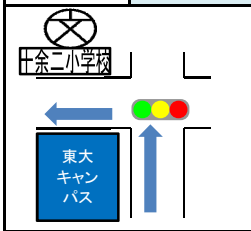

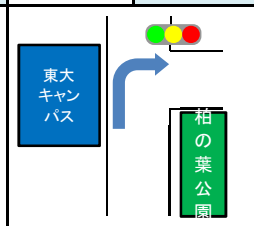

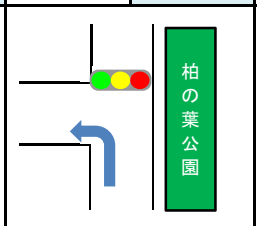

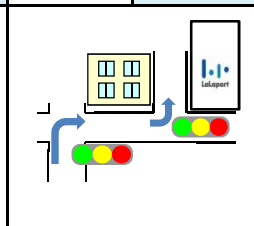

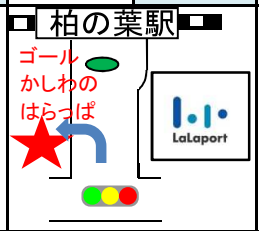

NO.	交差点名	積算	区間

例

2015.02.13